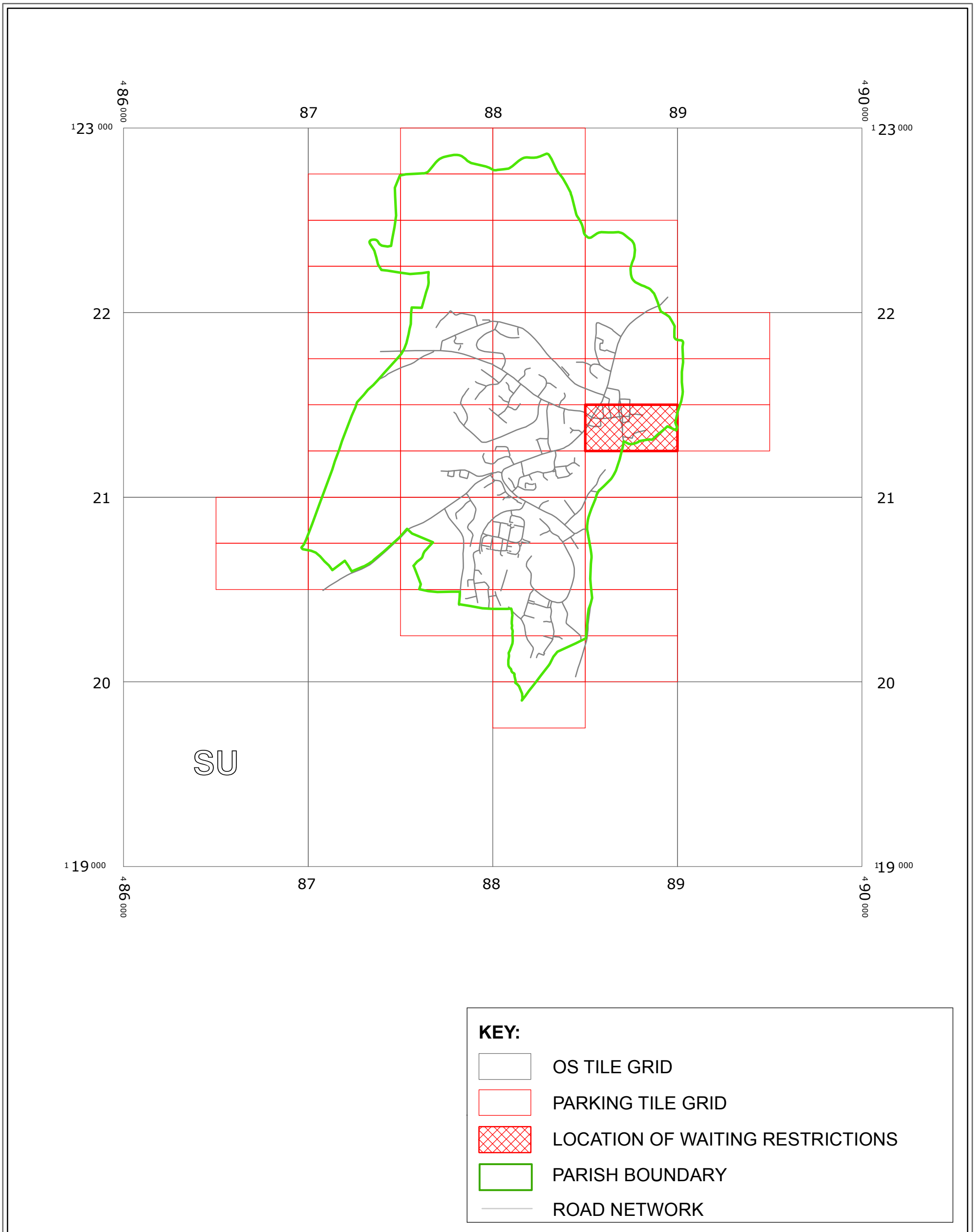







WEST SUSSEX COUNTY COUNCIL
(CHICHESTER DISTRICT)
(PARKING PLACES AND TRAFFIC REGULATION)
(CONSOLIDATION) ORDER 2010)
(SHEEP LANE AMENDMENT) ORDER 2013

MIDHURST: LOCATION OF WAITING RESTRICTIONS



KEY:

-  OS TILE GRID
-  PARKING TILE GRID
-  LOCATION OF WAITING RESTRICTIONS
-  PARISH BOUNDARY
-  ROAD NETWORK



West Sussex County Council
 Infrastructure
 The Grange
 Tower Street
 Chichester
 West Sussex
 PO19 1RH

WEST SUSSEX COUNTY COUNCIL
 ((CHICHESTER DISTRICT)
 (PARKING PLACES AND TRAFFIC REGULATION)
 (CONSOLIDATION) ORDER 2010)
 (SHEEP LANE AMENDMENT) ORDER 2013

LOCATION OF WAITING RESTRICTIONS





Reproduced from or based upon 2010 Ordnance Survey mapping with permission of the Controller of HMSO (c) Crown Copyright reserved. Unauthorised reproduction infringes Crown copyright and may lead to prosecution or civil proceedings West Sussex County Council Licence No. 100023447

SCALE: 1:20,000
 09/12/2013


Key for Waiting Restrictions

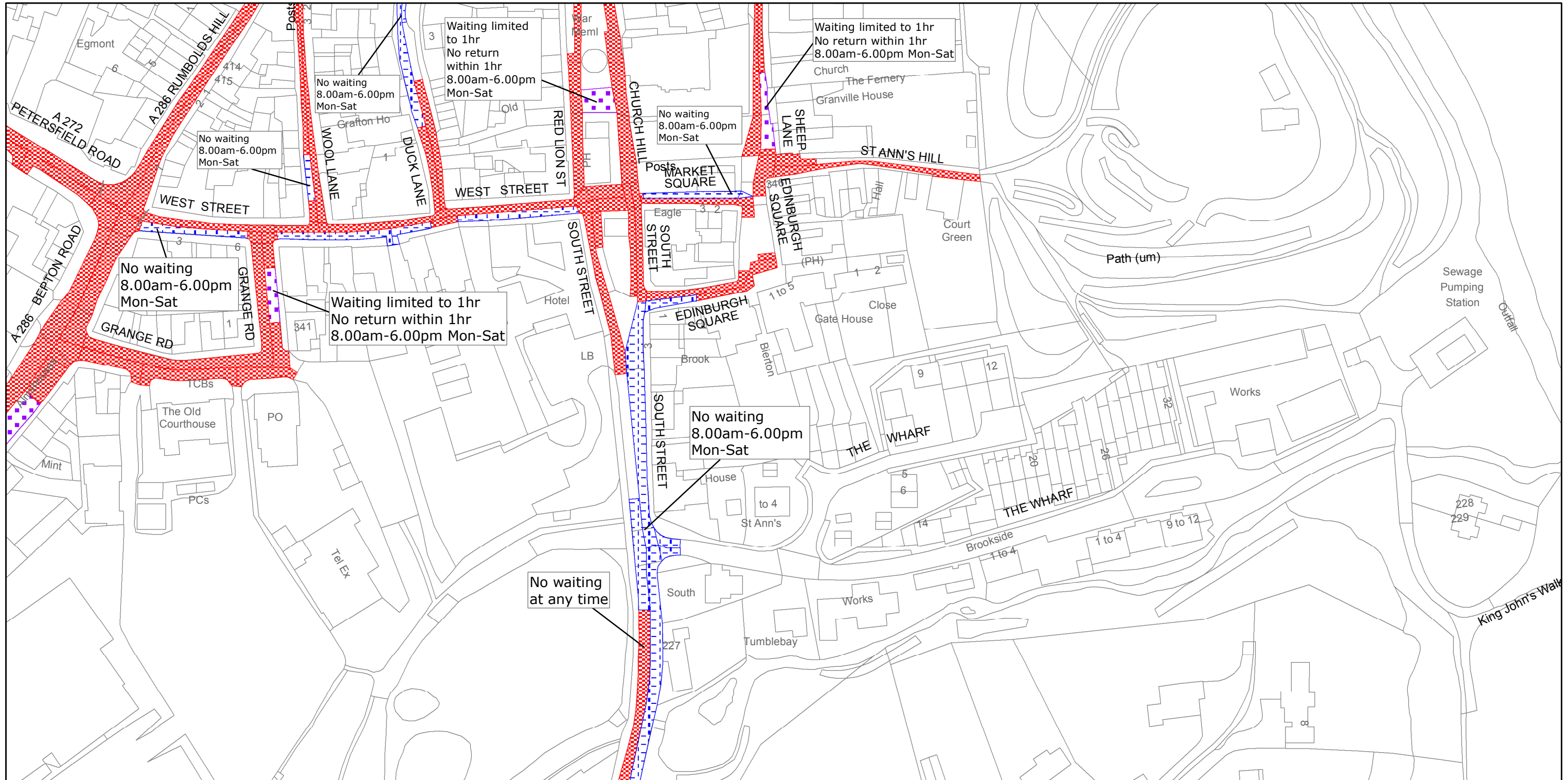
All areas over which the provision of the orders apply are defined by the shaded areas as shown on the following plans plus a contiguous area not indicated on the plans of verge and/or footway between the carriageway edge and the highway boundary. The plans in this schedule are based upon grid references of the Ordnance Survey National Grid defined by the OSGB 36 triangulation.

Prohibition of waiting

- | | | | |
|-----|---|--------|----------------------------------|
| 101 |  | check | No waiting at any time |
| 107 |  | pat020 | No waiting 8.00am-6.00pm Mon-Sat |

Free Limited Waiting

- | | | | |
|-----|---|-------|--|
| 716 |  | shd62 | Waiting limited to 1hr No return within 1hr
8.00am-6.00pm Mon-Sat |
|-----|---|-------|--|



West Sussex County Council
 Infrastructure
 The Grange
 Tower Street
 Chichester
 West Sussex
 PO19 1RH

CHICHESTER DISTRICT: MIDHURST AND
 WEST LAVINGTON
 WAITING RESTRICTIONS

FILE REF NO:
 SU8821SEN

SHEET ISSUE NO 3
 SHEET ACTIVE FROM - 09/12/2013



SCALE:
 1:1250
 at A3 size

Reproduced from or based upon 2009 Ordnance Survey mapping with permission of the Controller of HMSO (c) Crown Copyright reserved.
 Unauthorised reproduction infringes Crown copyright and may lead to prosecution or civil proceedings West Sussex County Council Licence No. 100023447